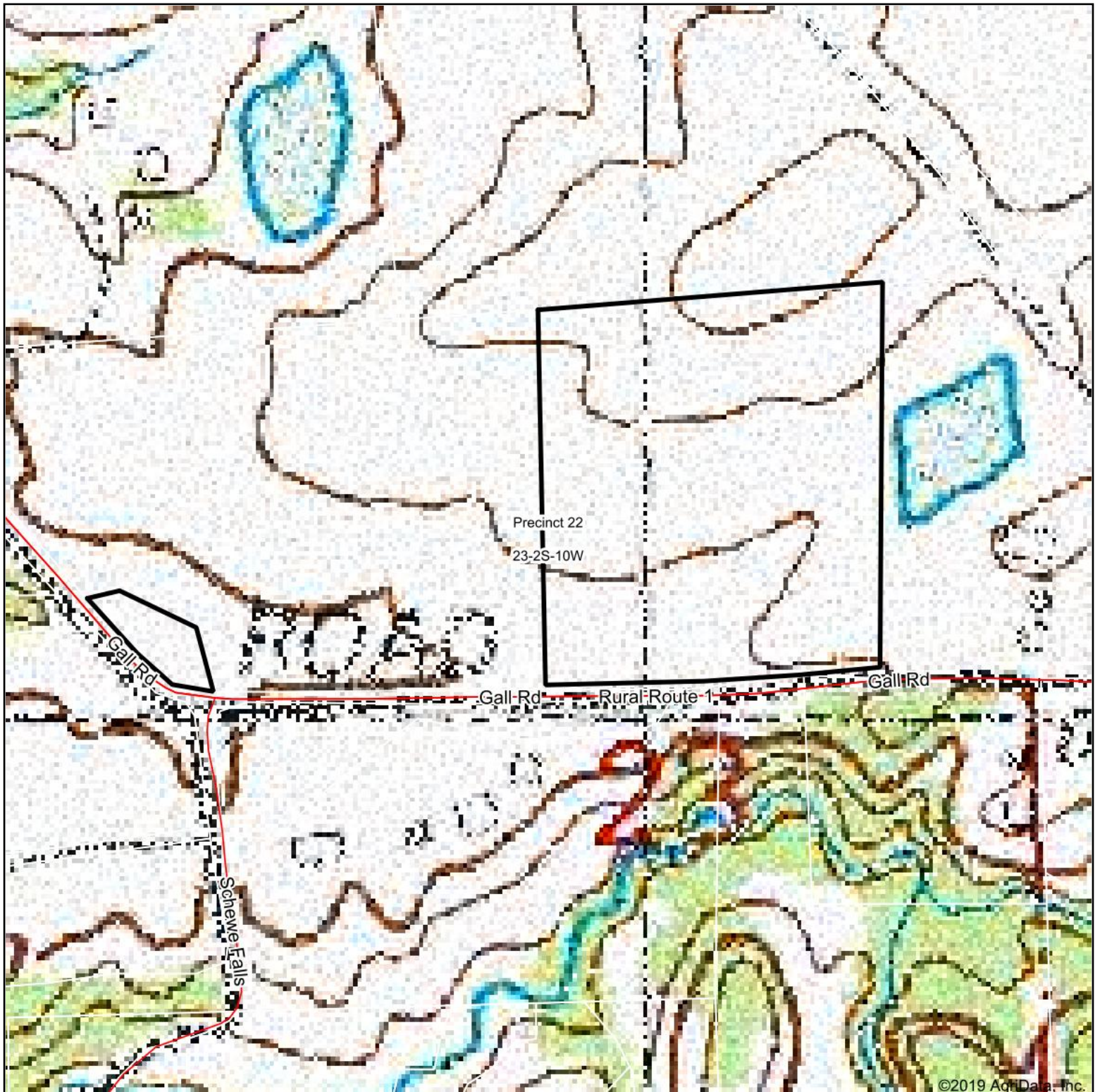



Topography Map



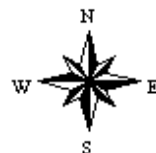
map center: 38° 20' 55.89, -90° 10' 27.54



Maps Provided By:

© AgriData, Inc. 2019 www.AgriDataInc.com

23-2S-10W
Monroe County
Illinois



2/25/2019