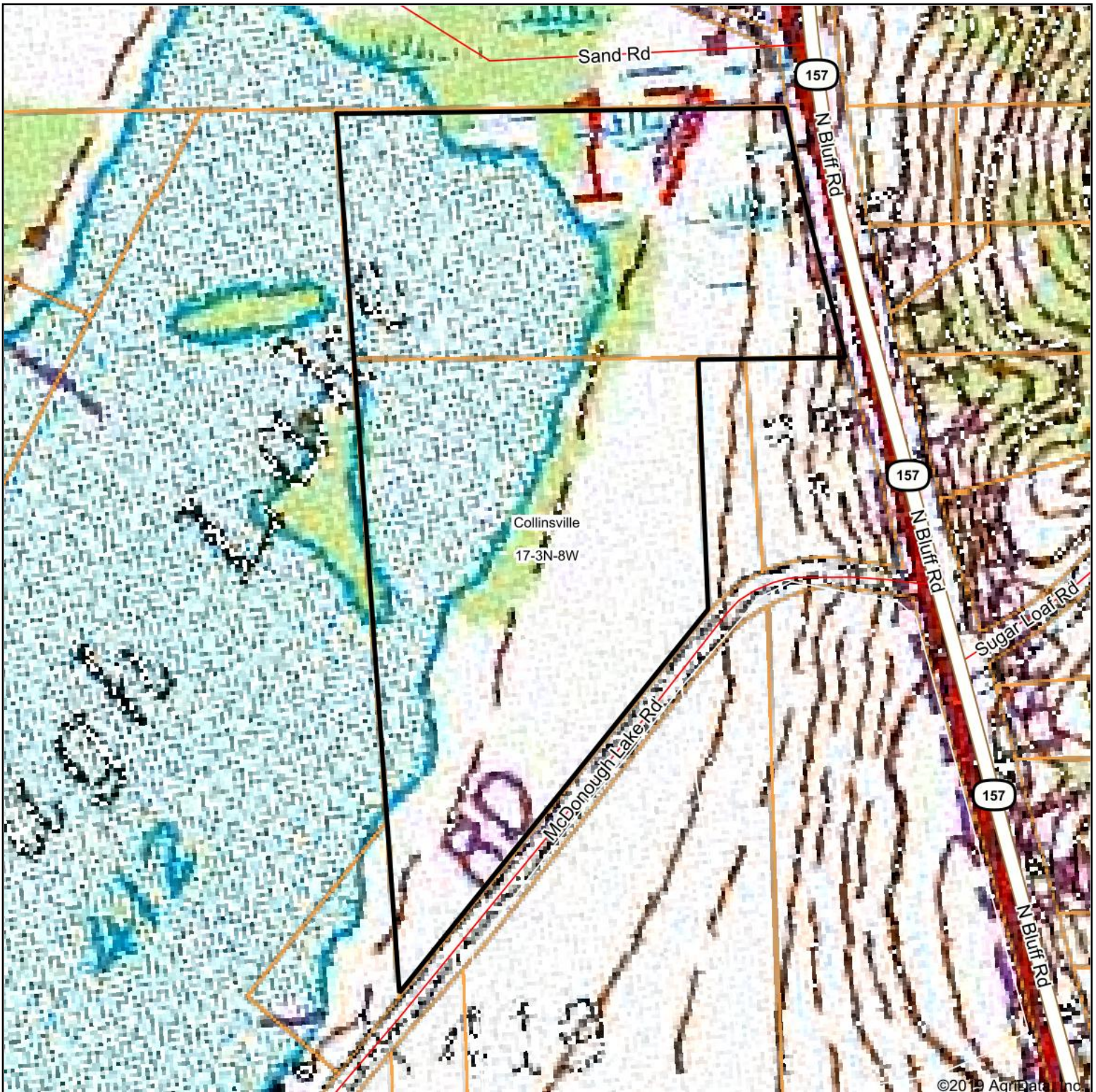
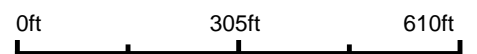


Topography Map

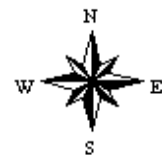


© 2019 AgriData, Inc.

map center: 38° 42' 24.2, -90° 0' 49.96



17-3N-8W
Madison County
Illinois



7/30/2019



Maps Provided By:



© AgriData, Inc. 2019 www.AgriDataInc.com