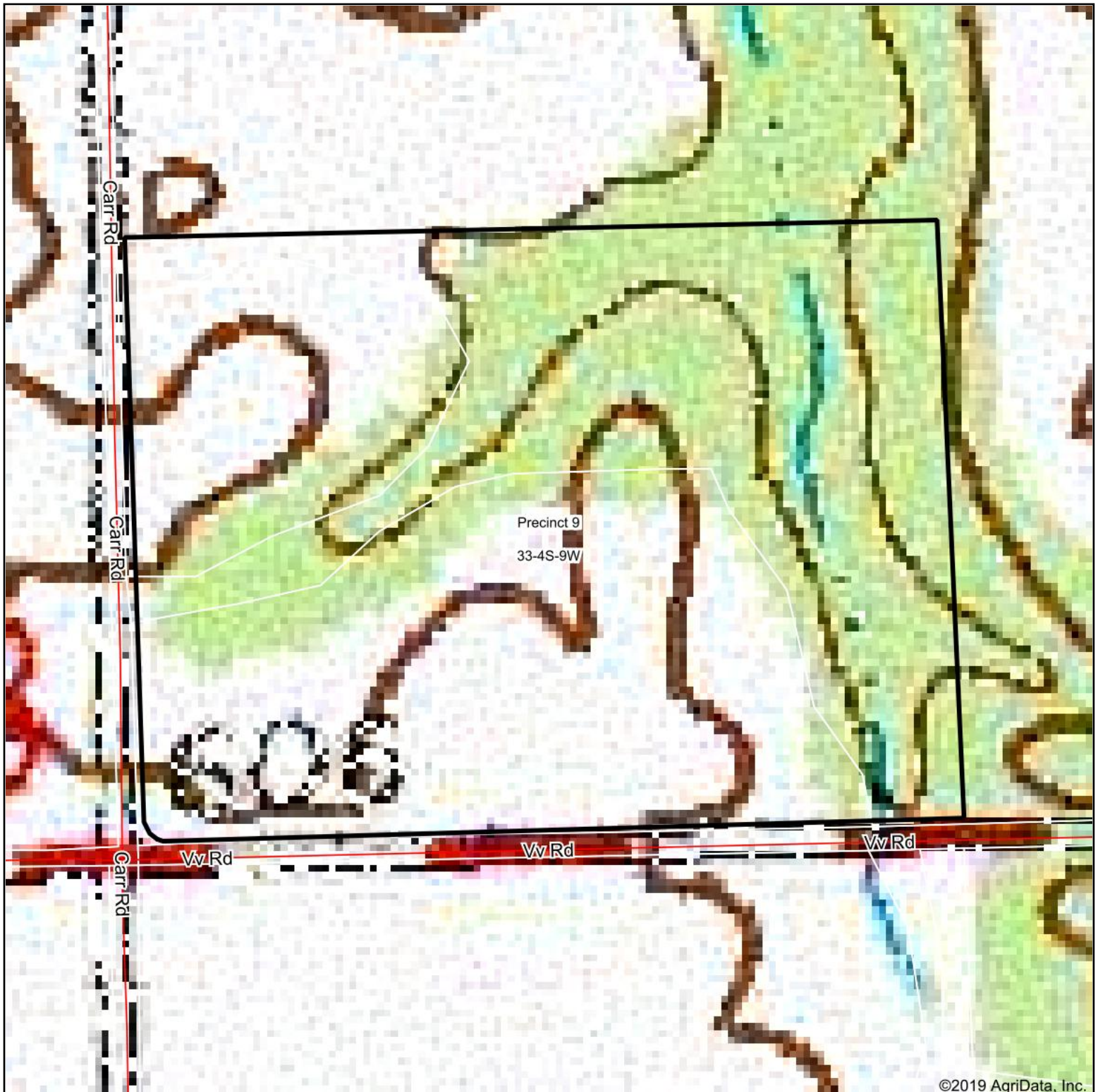
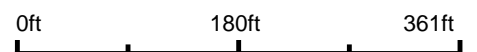


# Topography Map

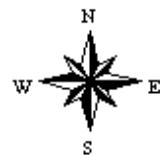


©2019 AgriData, Inc.

map center: 38° 8' 40.34, -90° 5' 55.84



**33-4S-9W**  
**Monroe County**  
**Illinois**



2/12/2020



Maps Provided By:



© AgriData, Inc. 2019

www.AgriDataInc.com