

Aerial Map



©2018 AgriData, Inc.

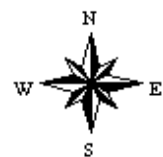


map center: 38° 22' 40.08, -90° 17' 20.16

0ft 427ft 853ft

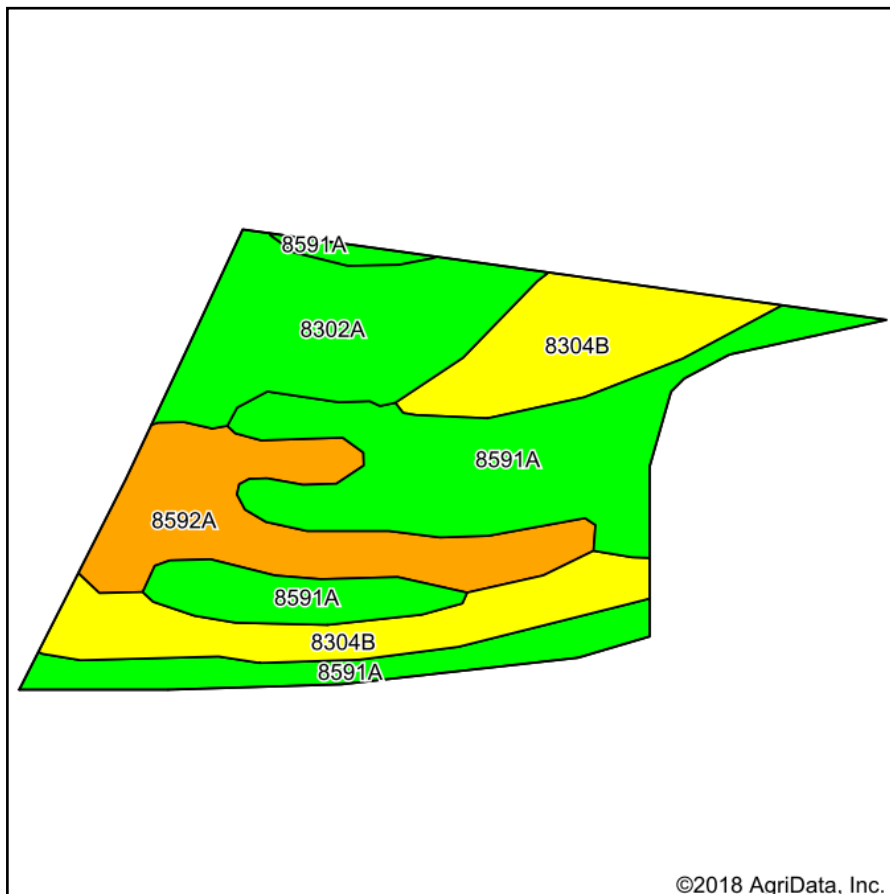
Maps Provided By:
 **surety**
CUSTOMIZED ONLINE MAPPING
© AgriData, Inc. 2018 www.AgriDataInc.com

11-2S-11W
Monroe County
Illinois

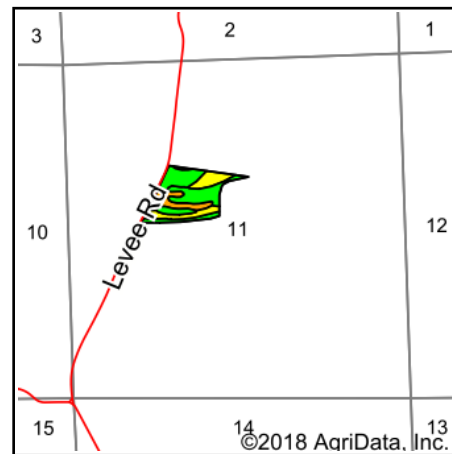


9/25/2018

Soils Map



Soils data provided by USDA and NRCS.



State: **Illinois**
 County: **Monroe**
 Location: **11-2S-11W**
 Township: **Precinct 15**
 Acres: **20.23**
 Date: **9/25/2018**



Maps Provided By:

 CUSTOMIZED ONLINE MAPPING
 © AgriData, Inc. 2018 www.AgridataInc.com



Area Symbol: IL133, Soil Area Version: 10

Code	Soil Description	Acres	Percent of field	Il. State Productivity Index Legend	Corn Bu/A	Soybeans Bu/A	Wheat Bu/A	Alfalfa <i>d</i> hay, T/A	Crop productivity index for optimum management
8591A	Fults silty clay, 0 to 2 percent slopes, occasionally flooded	7.86	38.9%		155	50	59	0.00	115
8304B	Landes very fine sandy loam, 2 to 5 percent slopes, occasionally flooded	5.00	24.7%		135	45	55	3.39	100
8302A	Ambraw silty clay loam, 0 to 2 percent slopes, occasionally flooded	3.78	18.7%		154	50	61	0.00	114
8592A	Nameoki silty clay, 0 to 2 percent slopes, occasionally flooded	3.59	17.7%		163	51	63	0.00	120
Weighted Average					151.3	48.9	59.1	0.84	112

Table: Optimum Crop Productivity Ratings for Illinois Soil by K.R. Olson and J.M. Lang, Office of Research, ACES, University of Illinois at Champaign-Urbana. Version: 1/2/2012 Amended Table S2 B811

Crop yields and productivity indices for optimum management (B811) are maintained at the following NRES web site: <http://soilproductivity.nres.illinois.edu/>

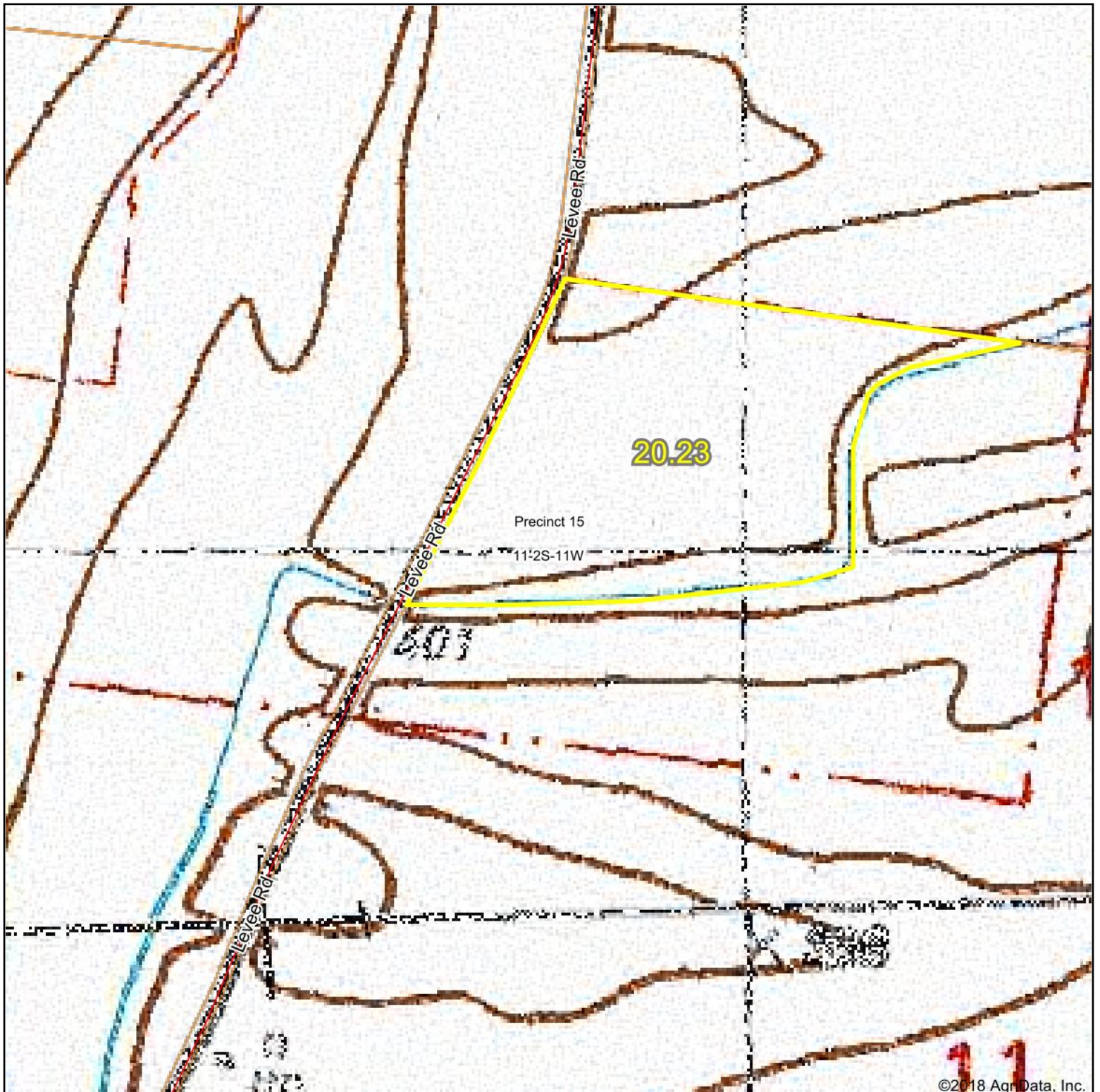
** Indexes adjusted for slope and erosion according to Bulletin 811 Table S3

d Soils in the poorly drained group were not rated for alfalfa and are shown with a zero "0".

Soils data provided by USDA and NRCS. Soils data provided by University of Illinois at Champaign-Urbana.

*c: Using Capabilities Class Dominant Condition Aggregation Method

Topography Map

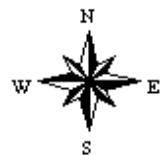


©2018 AgriData, Inc.

map center: 38° 22' 40.08, -90° 17' 20.16

0ft 427ft 853ft

11-2S-11W
Monroe County
Illinois



9/25/2018



Maps Provided By:

