


196c_52 Acres at Huntfield, Road Red Bud IL

Randolph County, Illinois, 52 AC +/-



 Boundary

|  All Polygons 19.1 ac

SOIL CODE	SOIL DESCRIPTION	ACRES	%	PI	CAP
515D3	Bunkum silty clay loam, 10 to 18 percent slopes, severely eroded	0.1	0.26	89	4e
582B	Homen silt loam, 2 to 5 percent slopes	5.3	27.77	108	2e
860D3	Homen-Atlas silty clay loams, 10 to 18 percent slopes, severely eroded	11.8	61.85	68	4e
3333A	Wakeland silt loam, 0 to 2 percent slopes, frequently flooded	1.9	10.11	128	3w
TOTALS		19.1	100%	85.23	3.34

|  Boundary 9.9 ac

SOIL CODE	SOIL DESCRIPTION	ACRES	%	PI	CAP
515D3	Bunkum silty clay loam, 10 to 18 percent slopes, severely eroded	0.1	0.51	89	4e
582B	Homen silt loam, 2 to 5 percent slopes	2.2	21.86	108	2e
860D3	Homen-Atlas silty clay loams, 10 to 18 percent slopes, severely eroded	6.2	62.62	68	4e
3333A	Wakeland silt loam, 0 to 2 percent slopes, frequently flooded	1.5	15.01	128	3w
TOTALS		9.9	100%	85.86	3.41

|  Boundary 9.3 ac









SOIL CODE	SOIL DESCRIPTION	ACRES	%	PI	CAP
582B	Homen silt loam, 2 to 5 percent slopes	3.2	34.09	108	2e
860D3	Homen-Atlas silty clay loams, 10 to 18 percent slopes, severely eroded	5.6	61.04	68	4e
3333A	Wakeland silt loam, 0 to 2 percent slopes, frequently flooded	0.5	4.87	128	3w
TOTALS		9.3	100%	84.56	3.27

Capability Legend

Increased Limitations and Hazards

Decreased Adaptability and Freedom of Choice Users

Land, Capability

								
	1	2	3	4	5	6	7	8
'Wild Life'	•	•	•	•	•	•	•	•
Forestry	•	•	•	•	•	•	•	
Limited	•	•	•	•	•	•	•	
Moderate	•	•	•	•	•	•		
Intense	•	•	•	•	•			
Limited	•	•	•	•				
Moderate	•	•	•					
Intense	•	•						
Very Intense	•							

Grazing Cultivation

(c) climatic limitations (e) susceptibility to erosion

(s) soil limitations within the rooting zone (w) excess of water