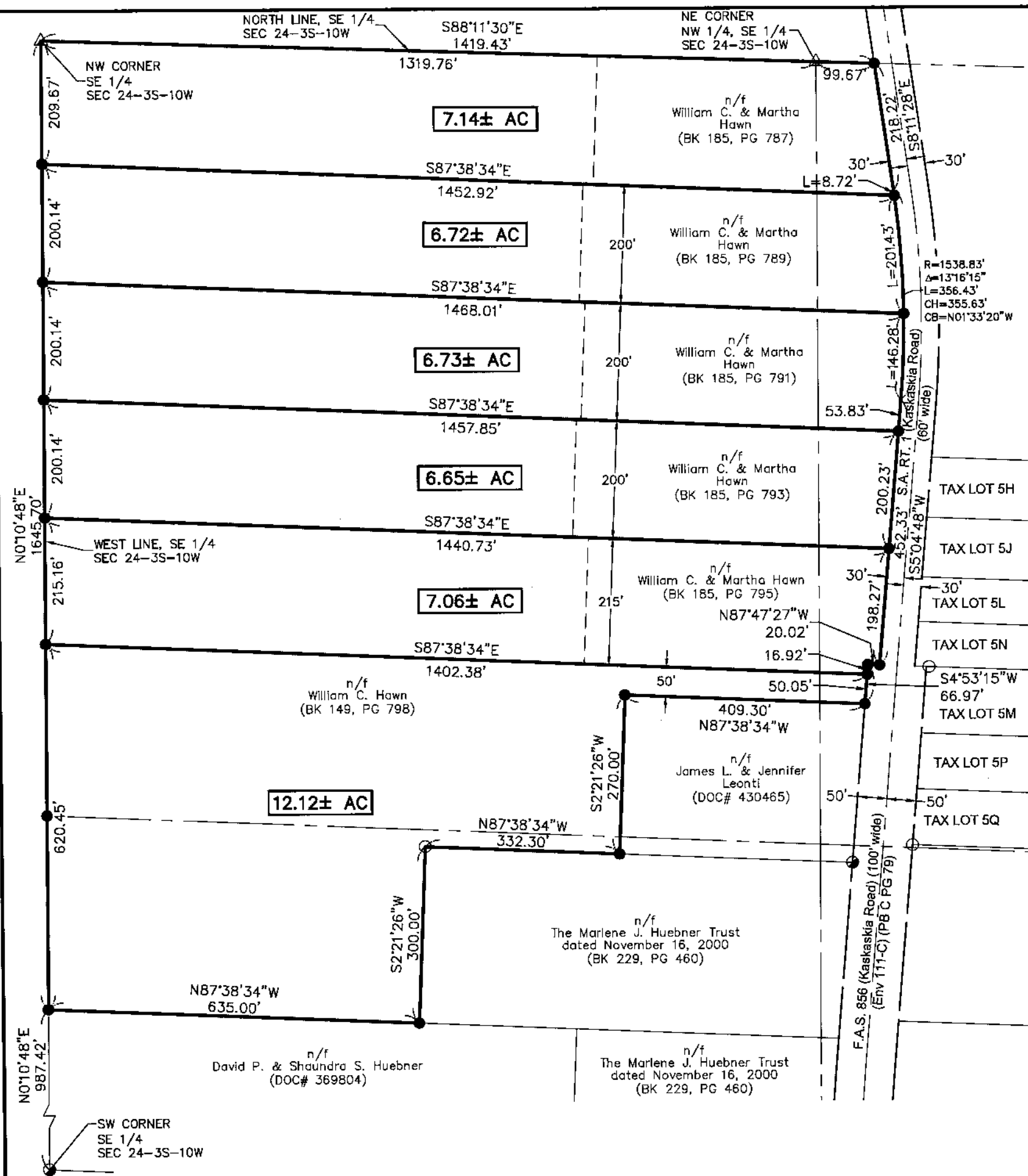


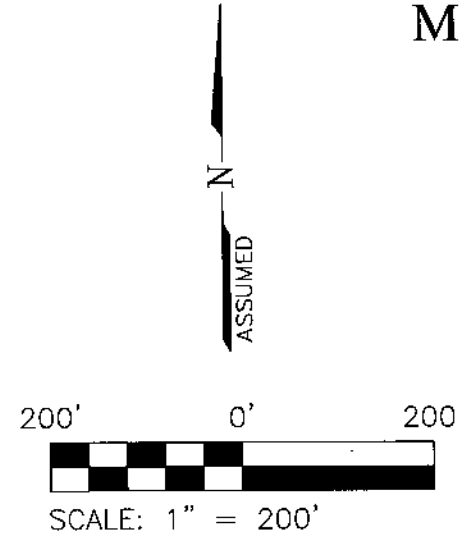
# PLAT OF SURVEY

of part of the Southeast Quarter of Section 24  
Township 3 South, Range 10 West  
of the Third Principal Meridian  
Monroe County, Illinois




### LEGEND

- IRON PIN FOUND
- PIPE FOUND
- △ STONE FOUND
- IRON PIN SET (1/2"x24")
- PROPERTY LINE
- - - QUARTER SECTION LINE
- - - QUARTER QUARTER SECTION LINE
- - - RIGHT OF WAY LINE
- - - CENTERLINE



I, THE UNDERSIGNED ILLINOIS PROFESSIONAL LAND SURVEYOR, DO HEREBY DECLARE, THAT TO THE BEST OF MY KNOWLEDGE, INFORMATION AND BELIEF THAT THIS IS A CORRECT REPRESENTATION OF A SURVEY MADE UNDER MY DIRECTION AT THE REQUEST OF AND FOR THE EXCLUSIVE BENEFIT OF THE OWNERS OR THEIR REPRESENTATIVES. THIS PROFESSIONAL SERVICE CONFORMS TO THE CURRENT ILLINOIS MINIMUM STANDARDS FOR A BOUNDARY SURVEY.

*JMV*  
JAMES M. VOGT DATE 7/24/24  
I.P.L.S. NO. 3659 EXP. DATE 11-30-24



IT IS NOT WARRANTED THAT THIS PLAT CONTAINS COMPLETE INFORMATION REGARDING DEDICATIONS, EASEMENTS, RIGHTS OF WAY, OR OTHER ENCUMBRANCES. FOR COMPLETE INFORMATION, A TITLE OPINION OR COMMITMENT FOR TITLE INSURANCE SHOULD BE OBTAINED.

SURVEYED: DMW (7/24)		PLAT PREPARED FOR	
DRAWN: JMV (7/24)		William C. Hawn	
CHECKED: DMW (7/24)		<b>HENEGHAN ASSOCIATES</b> 310A VISION DRIVE COLUMBIA, ILLINOIS 62236 PHONE NO. (618) 281-8133 FAX NO. (618) 281-8290 ENGINEERS-SURVEYORS www.haengr.com DESIGN FIRM NUMBER 184-002692, EXPIRES APRIL 30, 2025	
APPROVED: JMV (7/24)			
REVISIONS:			
FIELD WORK COMPLETED: July 22, 2024			
PROJECT NO.:	DATE:		
61055-101	JULY 24, 2024	SHEET 1 of 1	